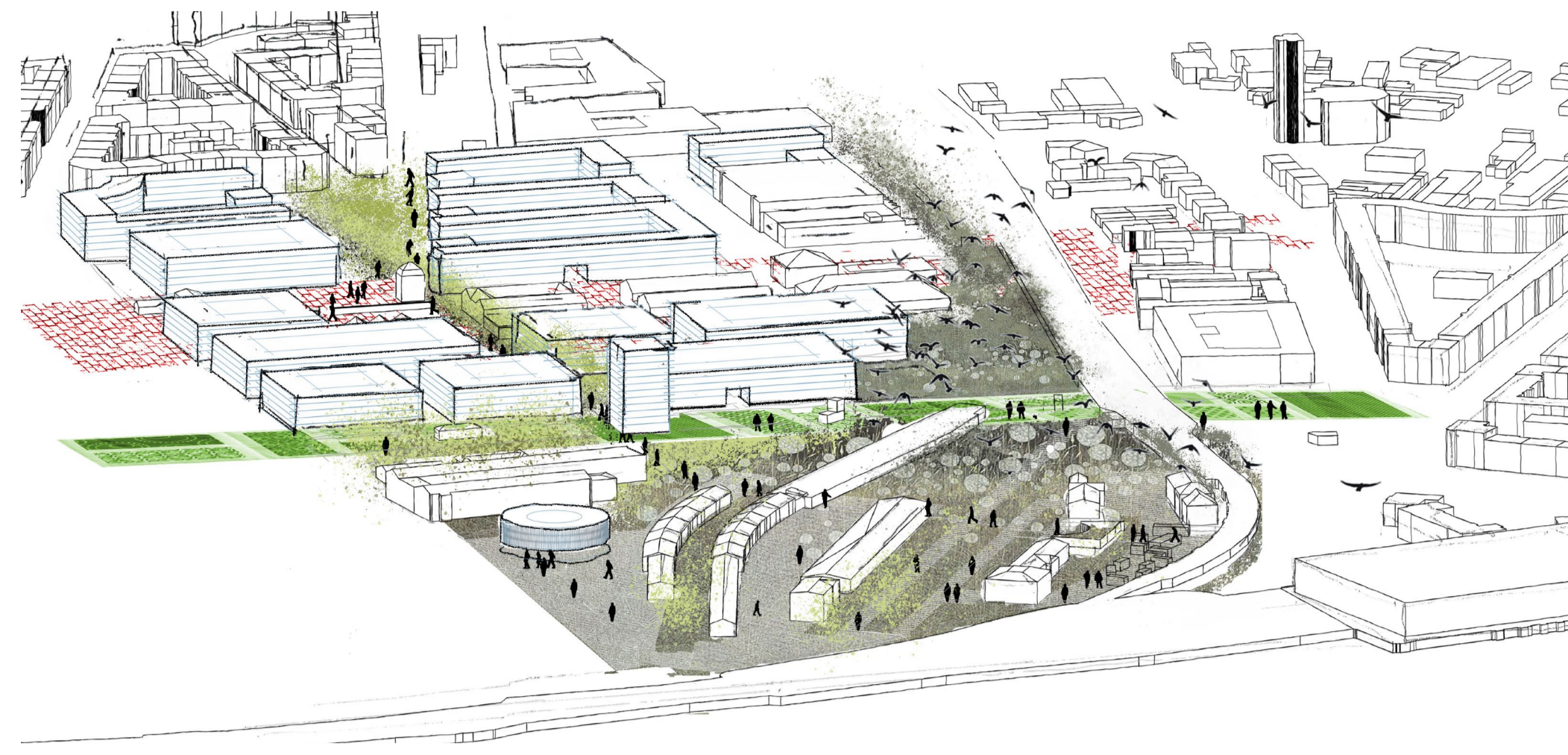
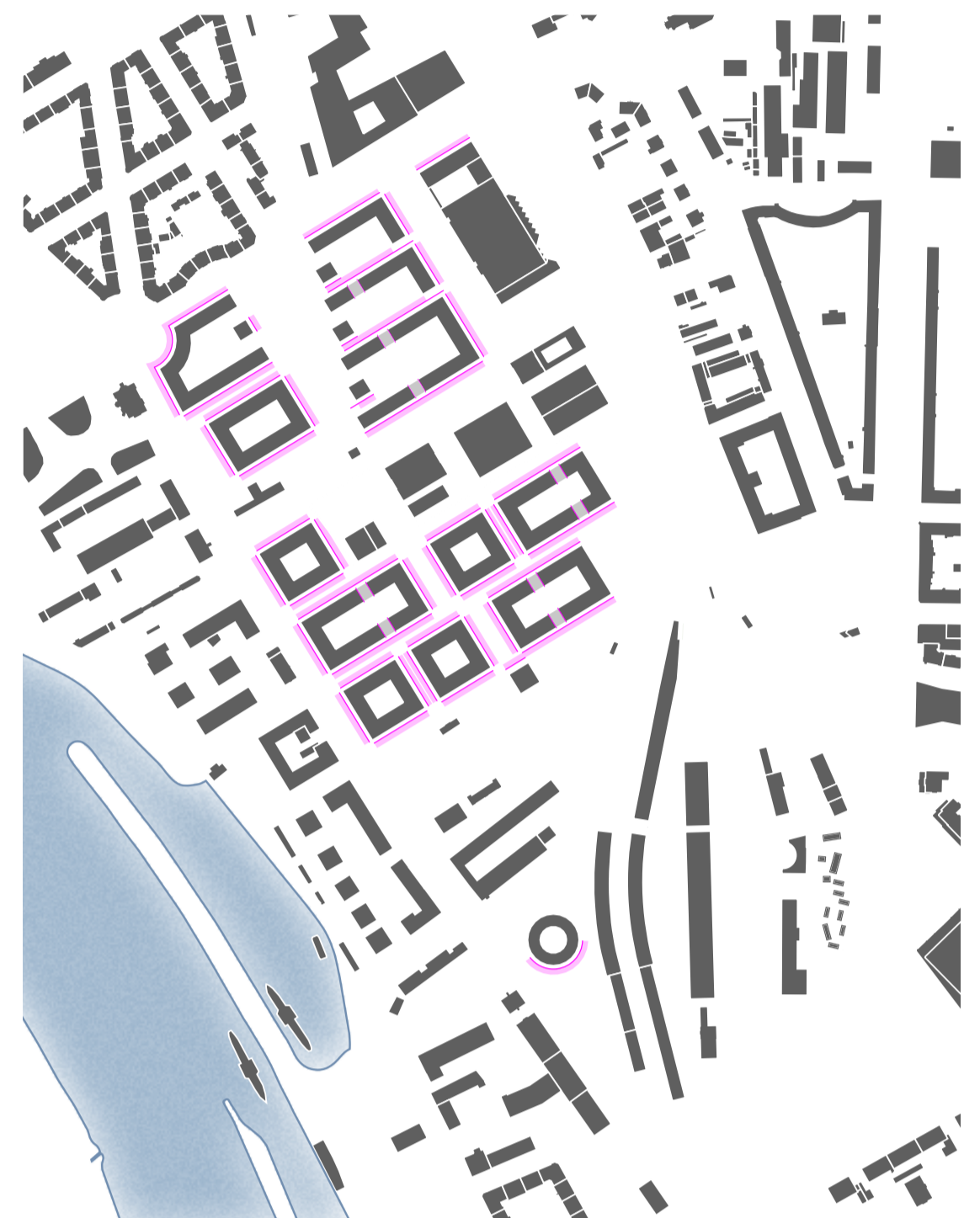
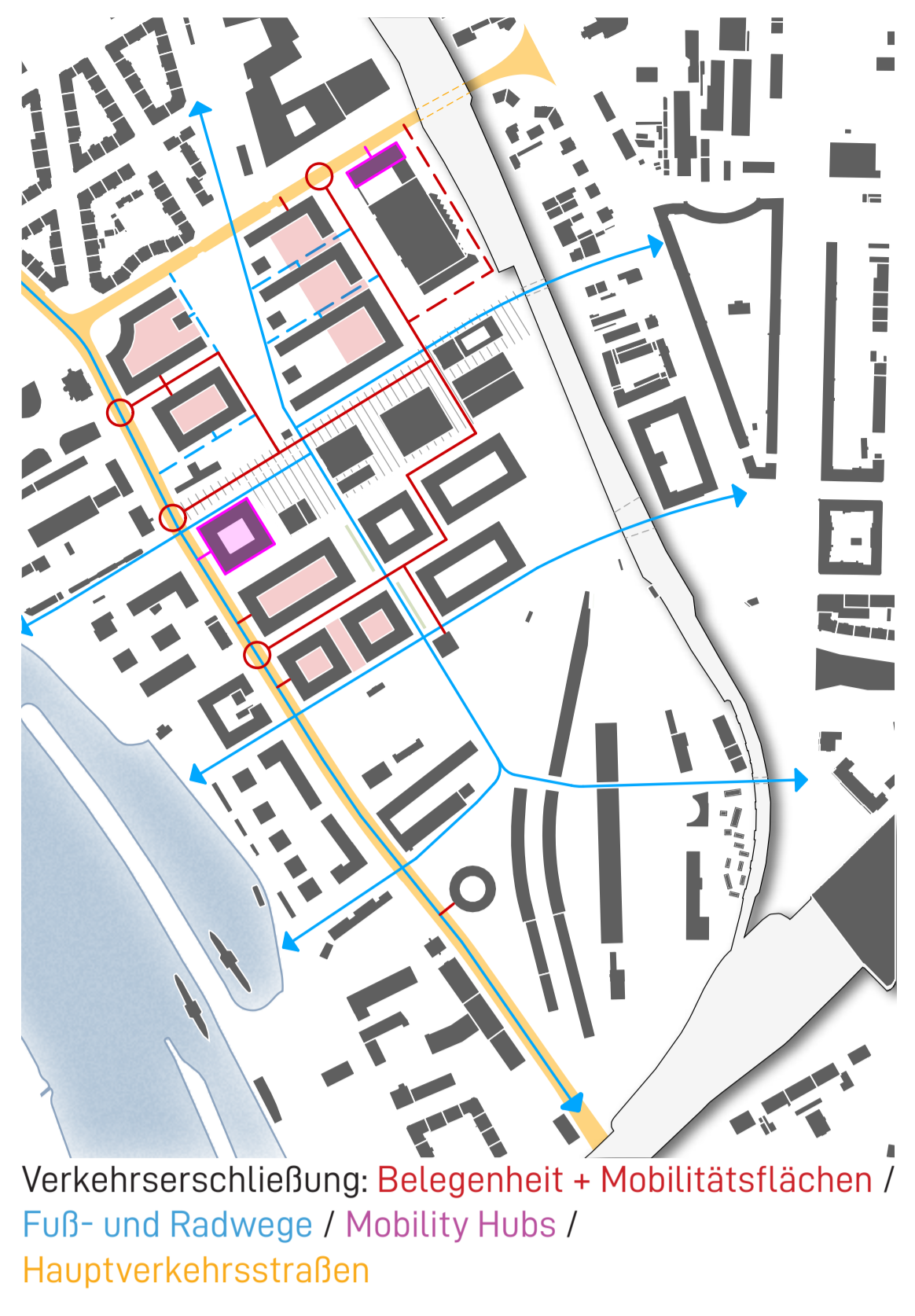
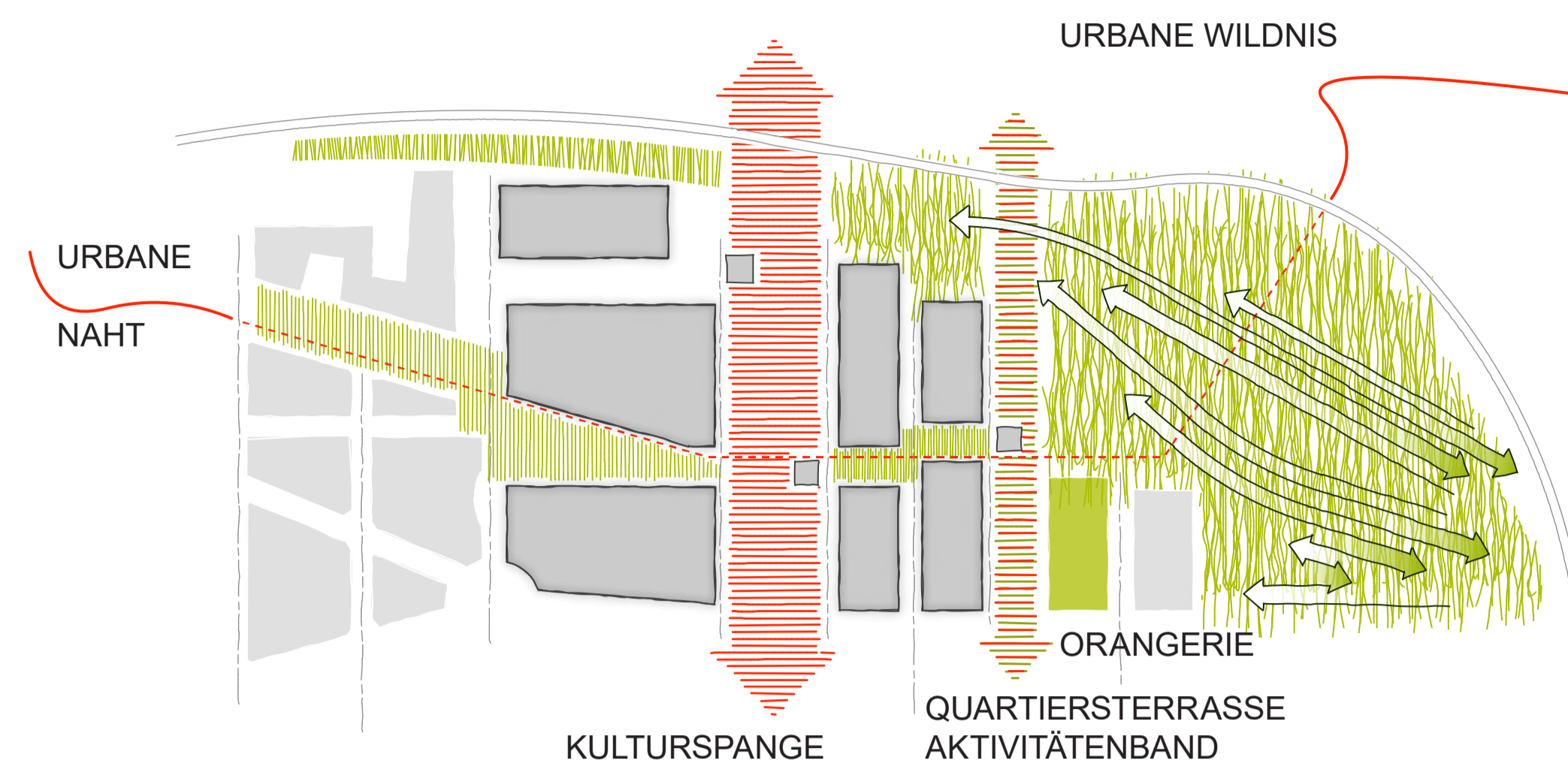




Strukturplan M1:5000



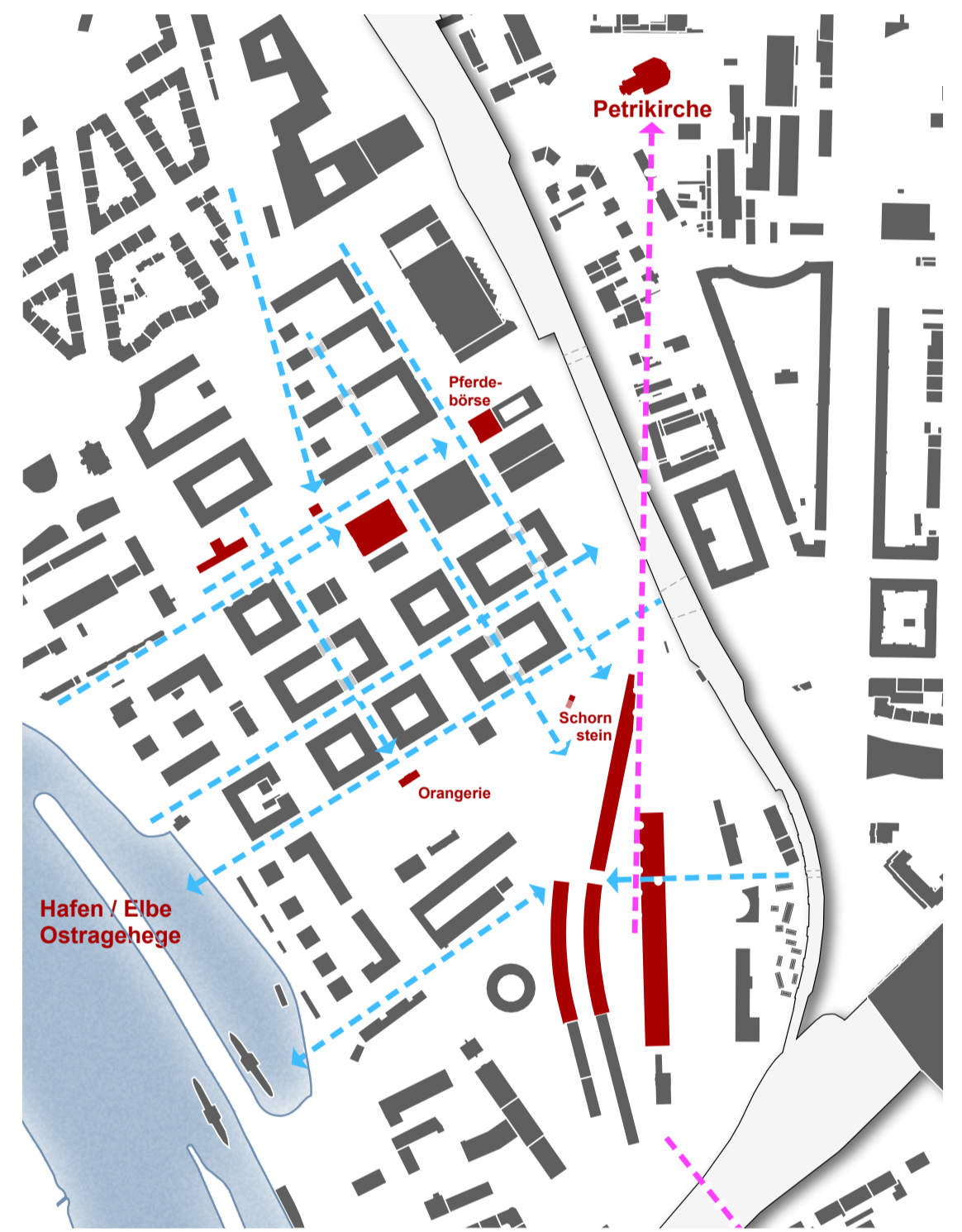
Stadtgewebe



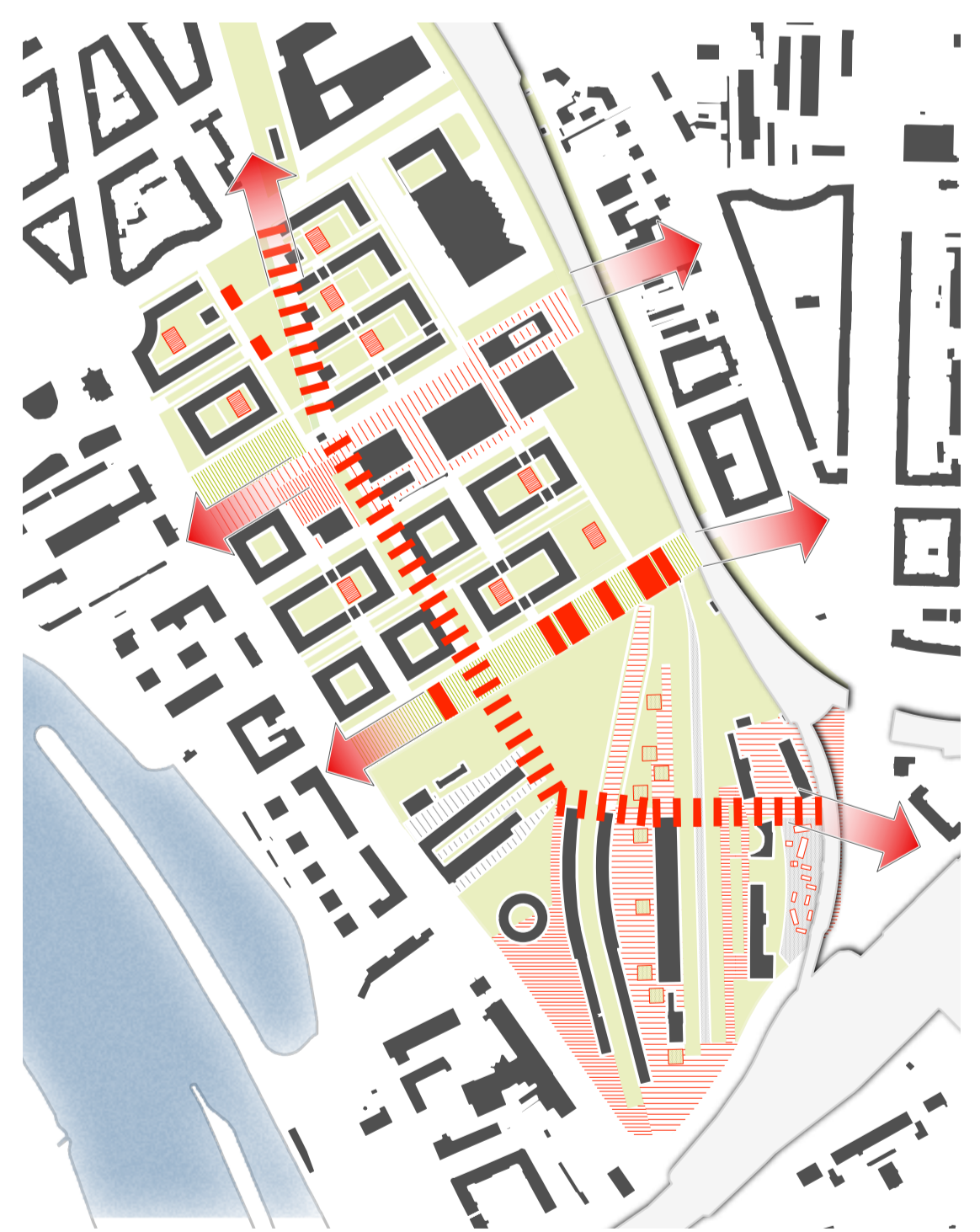
Piktogramm Adressbildung/Zugänge



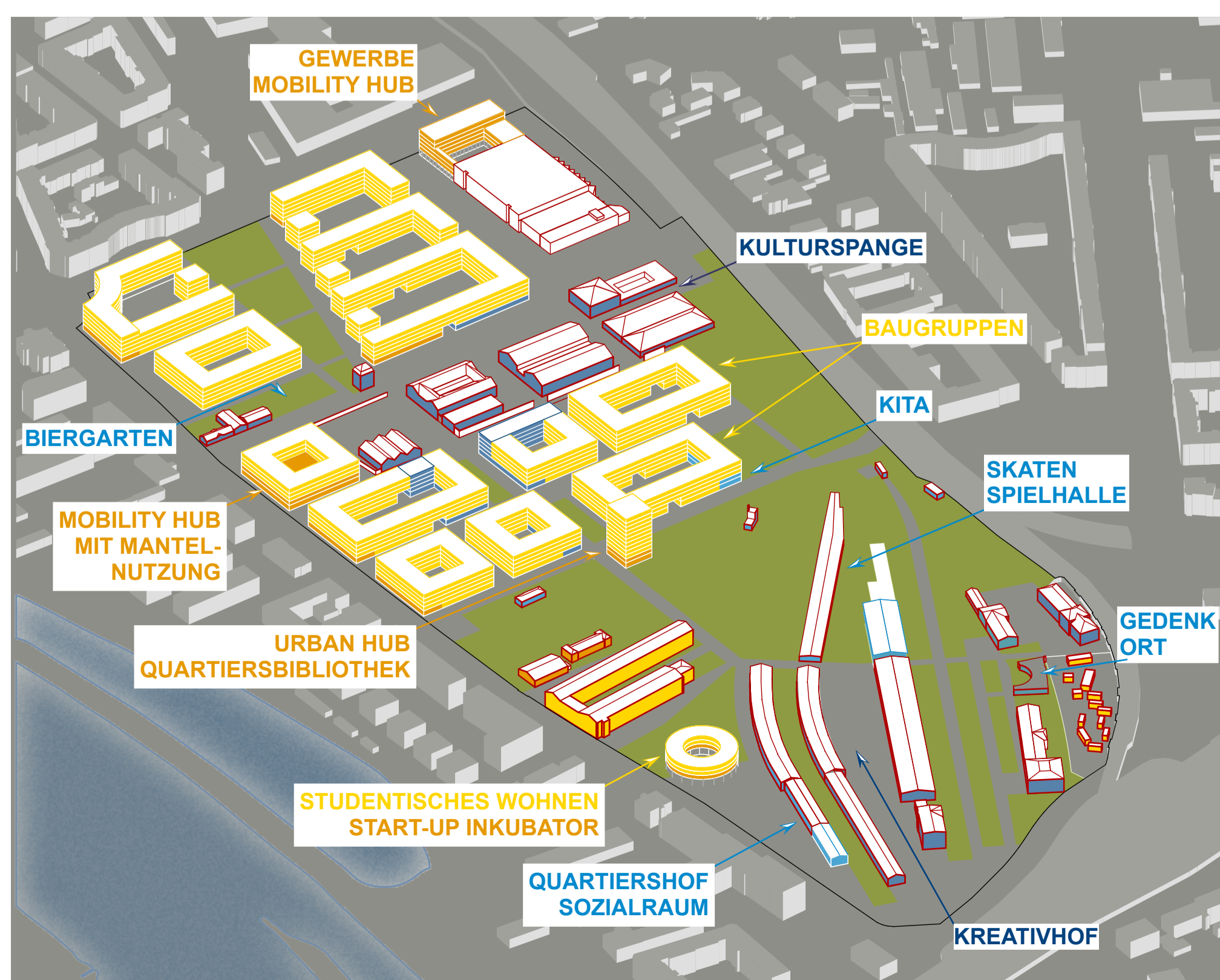
Lageplan M 1:200



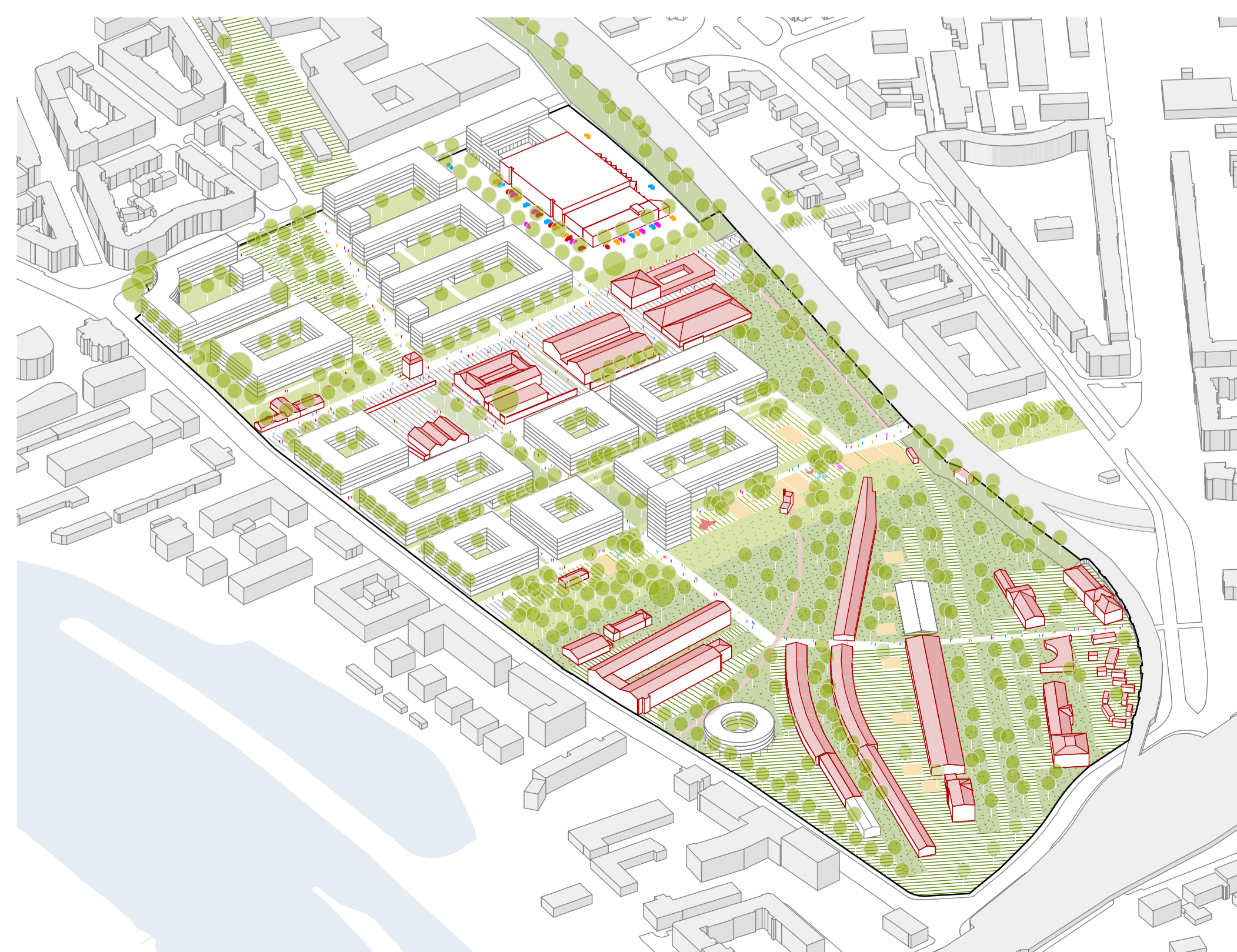
Piktogramm Sichtachsen



Freizeit+Urbanes Leben



Nutzungsverteilung  
Wohnen / Gewerbe / Kultur / Soziales / Gedenkort / Bestand



Axonometrie



Grünvernetzung